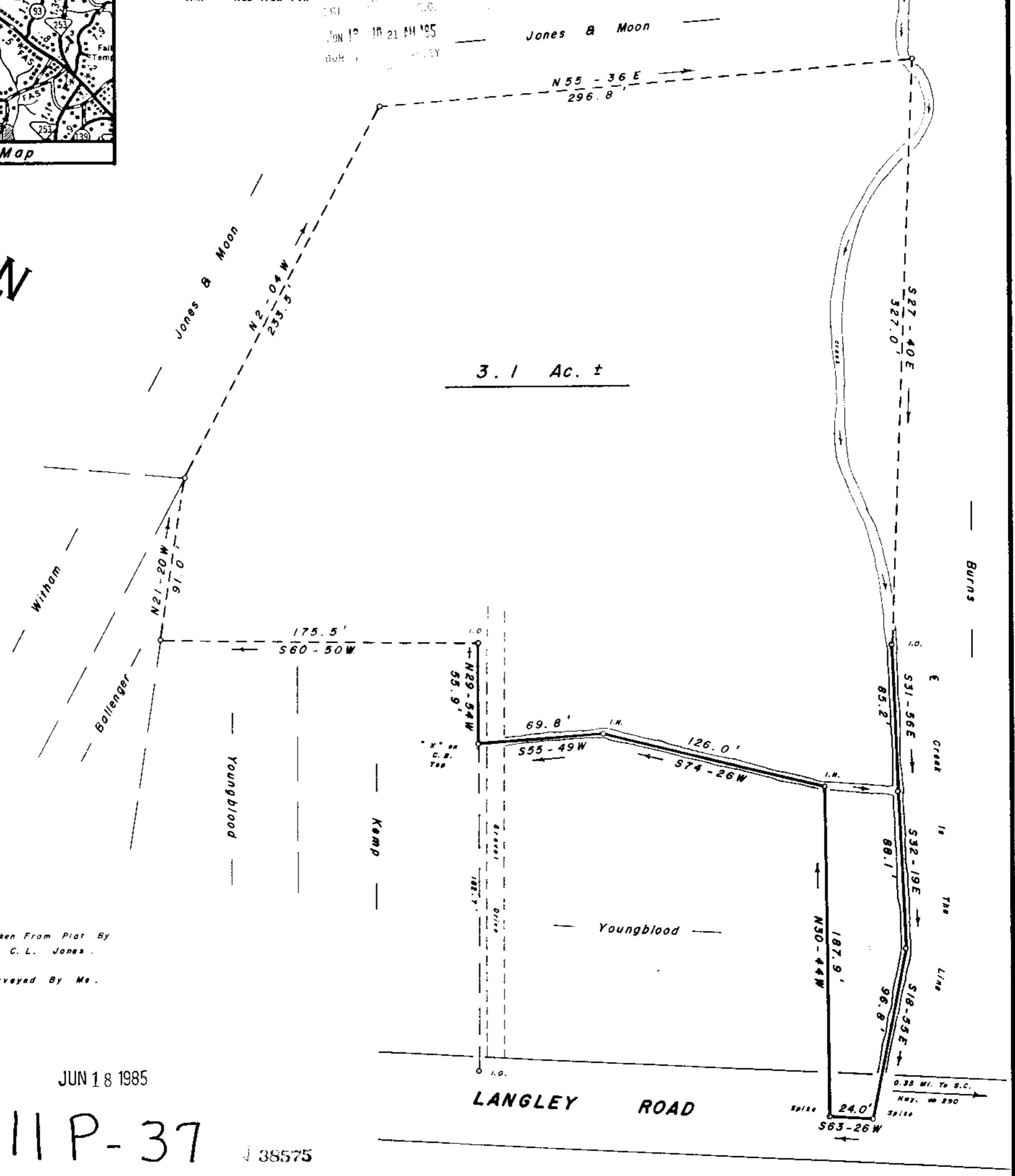
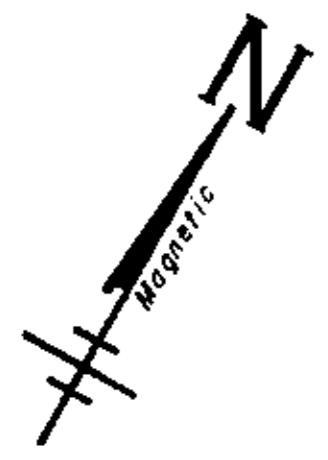


Legend: I.O. --- Old Iron Pin  
I.N. --- New Iron Pin

JUN 18 10 21 AM 1985  
GARY

Jones & Moon



3.1 Ac. ±

Note: Dotted Lines Taken From Plat By  
C.G. Jones, For C.L. Jones.  
Solid Lines Surveyed By Me.


JUN 18 1985

11 P-37

38575

COMPILED PLAT FOR  
**WALTER F. STOKES**  
**JEAN STOKES**  
NEAR LOCUST HILL GREENVILLE CO.  
SOUTH CAROLINA  
JUNE 11, 1985

**WRW**  
W. R. WILLIAMS, JR.  
ENGR./SURVEYOR, Inc.  
P.E. & L.S. No. 3979  
15 S. MAIN STREET  
TRAVELERS REST, S.C.  
29690



I hereby certify that the ratio of precision of the field survey is 1/100 as shown hereon and the area was determined by D.M.C. method of area calculation.

*W.R. Williams, Jr.*

P.E. & L.S. No. 3979